

KEY FACTS FOR BUYERS

The Heart, Walton-on-thames, KT12

September 2022



A guide to this property and the local area

James Neave

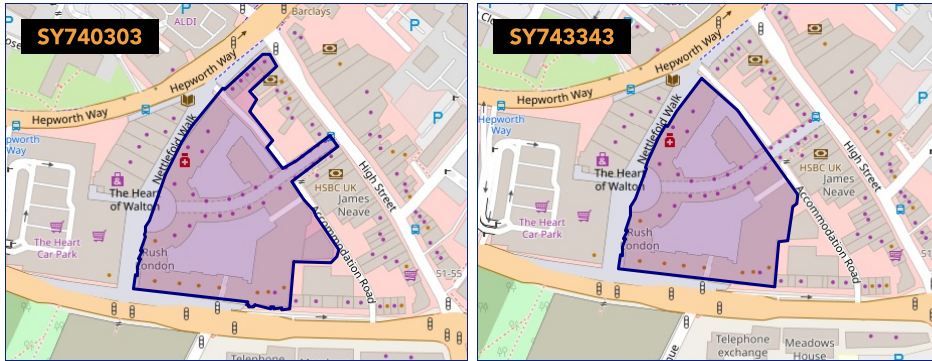
38 High Street Walton on Thames Surrey KT12 1DE
01932 221 331
lily@jamesneave.co.uk
www.jamesneave.co.uk



PROPERTY OVERVIEW

ALL TITLES RELATED TO THIS PROPERTY

Multiple Leasehold Title Plans Detected



Multiple Leasehold Titles Detected

In instances where multiple leasehold titles are detected at an address, there is not enough data to accurately match a leasehold title to a map polygon. Here, we present the term lengths for the leaseholds found at this address.

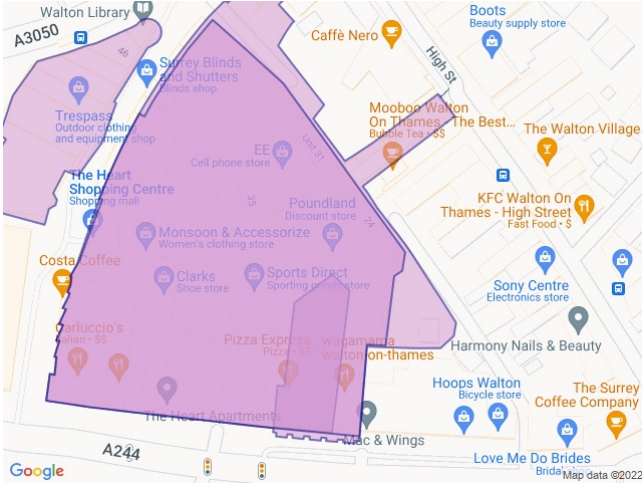
Start Date	End Date	Lease Term	Term Remaining
-	-	-	-
-	-	-	-
-	-	-	-
14/09/2005	04/01/2246	from 14 S	223 years
14/09/2005	04/01/2246	from 14 S	223 years
01/01/2006	01/01/2246	240 years	223 years

James Neave

38 High Street Walton on Thames Surrey KT12 1DE
01932 221 331
lily@jamesneave.co.uk
www.jamesneave.co.uk

PROPERTY OVERVIEW

THE HEART, WALTON-ON-THAMES, KT12










 Boundary (Land Registry Title Plan)



PROPERTY KEY FACTS

Flat / Maisonette	
2 Bedrooms	
Floor Area:	882.64 ft ² 82.00 m ²
Plot Size:	7.98 acres
Council Tax Band:	E
Annual Cost:	£2,638.81
Land Registry Title Number:	SY784263
Tenure:	Leasehold
Lease Start Date:	01 Jan 2006
Lease End Date:	01 Jan 2246
Lease Term:	240 years from 1 January 2006
Term Remaining:	223 years

AREA KEY FACTS

Local Authority:	ELMBRIDGE
Flood Risk:	Very Low
Conservation Area:	No
Predicted Broadband Speeds	
Basic:	19 Mbps
Superfast:	80 Mbps
Mobile Coverage (based on voice calls made indoors)	
EE:	
Three:	
O2:	
Vodafone:	
Satellite / Fibre TV Availability	
BT:	
Sky:	
Virgin:	

PLANNING HISTORY

No Planning Records Available

James Neave

38 High Street Walton on Thames Surrey KT12 1DE
01932 221 331
lily@jamesneave.co.uk
www.jamesneave.co.uk

PROPERTY OVERVIEW

EPC

WALTON-ON-THAMES, KT12

Energy rating
C

Valid until 11.09.2032

Score	Energy rating	Current	Potential
92+	A		
81-91	B		
69-80	C	77 c	84 b
55-68	D		
39-54	E		
21-38	F		
1-20	G		

Additional EPC Data

No Additional EPC data available

James Neave

38 High Street Walton on Thames Surrey KT12 1DE
01932 221 331
lily@jamesneave.co.uk
www.jamesneave.co.uk

LOCAL AREA

NEARBY SCHOOLS & RATINGS



Pin	School Details	Rating	Pupils	Distance	Nursery	Primary	Secondary	College	Private
1	Ashley Church of England Primary School	-	567	0.12 Miles	<input type="checkbox"/>	<input checked="" type="checkbox"/>	<input type="checkbox"/>	<input type="checkbox"/>	<input type="checkbox"/>
2	Westward School	-	125	0.53 Miles	<input type="checkbox"/>	<input checked="" type="checkbox"/>	<input type="checkbox"/>	<input type="checkbox"/>	<input checked="" type="checkbox"/>
3	The Danesfield Manor School	-	129	0.75 Miles	<input checked="" type="checkbox"/>	<input checked="" type="checkbox"/>	<input type="checkbox"/>	<input type="checkbox"/>	<input checked="" type="checkbox"/>
4	Grovelands Primary School	Good	513	0.82 Miles	<input checked="" type="checkbox"/>	<input checked="" type="checkbox"/>	<input type="checkbox"/>	<input type="checkbox"/>	<input type="checkbox"/>
5	Walton Oak Primary School	-	473	0.86 Miles	<input checked="" type="checkbox"/>	<input checked="" type="checkbox"/>	<input type="checkbox"/>	<input type="checkbox"/>	<input type="checkbox"/>
6	Cleves School	-	720	1.01 Miles	<input type="checkbox"/>	<input checked="" type="checkbox"/>	<input type="checkbox"/>	<input type="checkbox"/>	<input type="checkbox"/>
7	Three Rivers Academy	Good	1039	1.09 Miles	<input type="checkbox"/>	<input type="checkbox"/>	<input checked="" type="checkbox"/>	<input checked="" type="checkbox"/>	<input type="checkbox"/>
8	Halliford School	-	419	1.11 Miles	<input type="checkbox"/>	<input type="checkbox"/>	<input checked="" type="checkbox"/>	<input checked="" type="checkbox"/>	<input checked="" type="checkbox"/>
9	Thamesmead School	Good	1013	1.18 Miles	<input type="checkbox"/>	<input type="checkbox"/>	<input checked="" type="checkbox"/>	<input type="checkbox"/>	<input type="checkbox"/>
10	Bell Farm Primary School	Good	660	1.22 Miles	<input type="checkbox"/>	<input checked="" type="checkbox"/>	<input type="checkbox"/>	<input type="checkbox"/>	<input type="checkbox"/>
11	Walton Leigh School	Outstanding	79	1.24 Miles	<input type="checkbox"/>	<input type="checkbox"/>	<input checked="" type="checkbox"/>	<input checked="" type="checkbox"/>	<input type="checkbox"/>
12	Oatlands School	Outstanding	268	1.26 Miles	<input type="checkbox"/>	<input checked="" type="checkbox"/>	<input type="checkbox"/>	<input type="checkbox"/>	<input type="checkbox"/>
13	Cardinal Newman Catholic Primary School	Good	405	1.32 Miles	<input type="checkbox"/>	<input checked="" type="checkbox"/>	<input type="checkbox"/>	<input type="checkbox"/>	<input type="checkbox"/>
14	St James CofE Primary School	Good	447	1.46 Miles	<input type="checkbox"/>	<input checked="" type="checkbox"/>	<input type="checkbox"/>	<input type="checkbox"/>	<input type="checkbox"/>
15	North East Surrey Secondary Short Stay School	Good	31	1.46 Miles	<input type="checkbox"/>	<input type="checkbox"/>	<input checked="" type="checkbox"/>	<input type="checkbox"/>	<input type="checkbox"/>
16	St Nicholas CofE Primary School	Good	557	1.48 Miles	<input type="checkbox"/>	<input checked="" type="checkbox"/>	<input type="checkbox"/>	<input type="checkbox"/>	<input type="checkbox"/>
17	St George's Junior School Weybridge	-	602	1.58 Miles	<input checked="" type="checkbox"/>	<input checked="" type="checkbox"/>	<input type="checkbox"/>	<input type="checkbox"/>	<input checked="" type="checkbox"/>

James Neave

38 High Street Walton on Thames Surrey KT12 1DE
 01932 221 331
 lily@jamesneave.co.uk
 www.jamesneave.co.uk

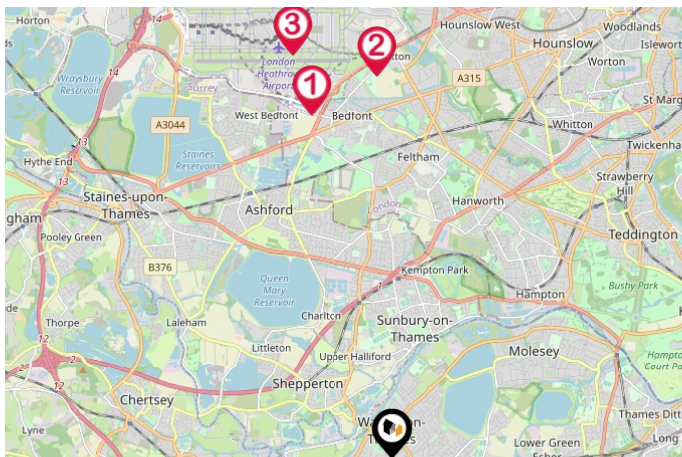
LOCAL AREA

NEAREST TRANSPORT LINKS



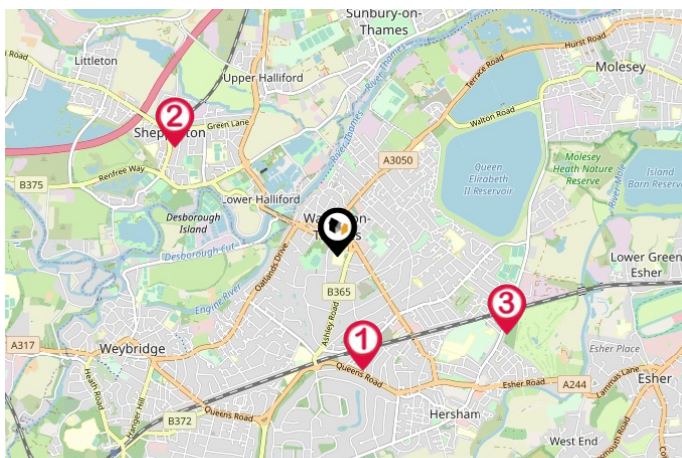
BUS STOPS/STATIONS

- 1 - High Street | 0.04 miles
- 2 - Hepworth Way | 0.07 miles
- 3 - High Street | 0.07 miles
- 4 - Church Street | 0.11 miles
- 5 - Church Street | 0.11 miles



LOCAL CONNECTIONS

- 1 - Heathrow Terminal 4 Underground Station | 5.2 miles
- 2 - Hatton Cross Underground Station | 5.65 miles
- 3 - Heathrow Terminals 2 & 3 Underground Station | 6.12 miles



NATIONAL RAIL STATIONS

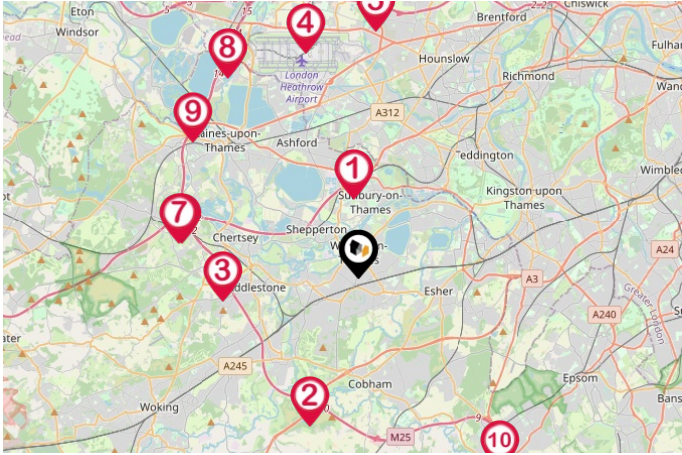
- 1 - Walton-on-Thames Rail Station | 0.87 miles
- 2 - Shepperton Rail Station | 1.42 miles
- 3 - Hershham Rail Station | 1.41 miles

James Neave

38 High Street Walton on Thames Surrey KT12 1DE
01932 221 331
lily@jamesneave.co.uk
www.jamesneave.co.uk

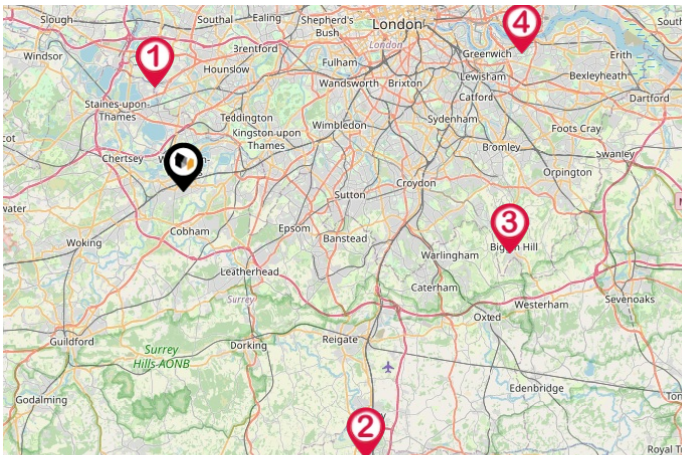
LOCAL AREA

NEAREST TRANSPORT LINKS



TRUNK ROADS/MOTORWAYS

- 1 - M3 J1 | 2.36 miles
- 2 - M25 J10 | 4.55 miles
- 3 - M25 J11 | 3.93 miles
- 4 - M4 J4A | 6.85 miles
- 5 - M4 J3 | 7.38 miles
- 6 - M25 J12 | 5.19 miles
- 7 - M3 J2 | 5.3 miles
- 8 - M25 J14 | 7 miles
- 9 - M25 J13 | 6.24 miles
- 10 - M25 J9 | 7.13 miles



AIRPORTS/HELIPADS

- 1 - London Heathrow Airport | 6.35 miles
- 2 - London Gatwick Airport | 19.32 miles
- 3 - Biggin Hill Airport | 19.9 miles
- 4 - London City Airport | 21.84 miles

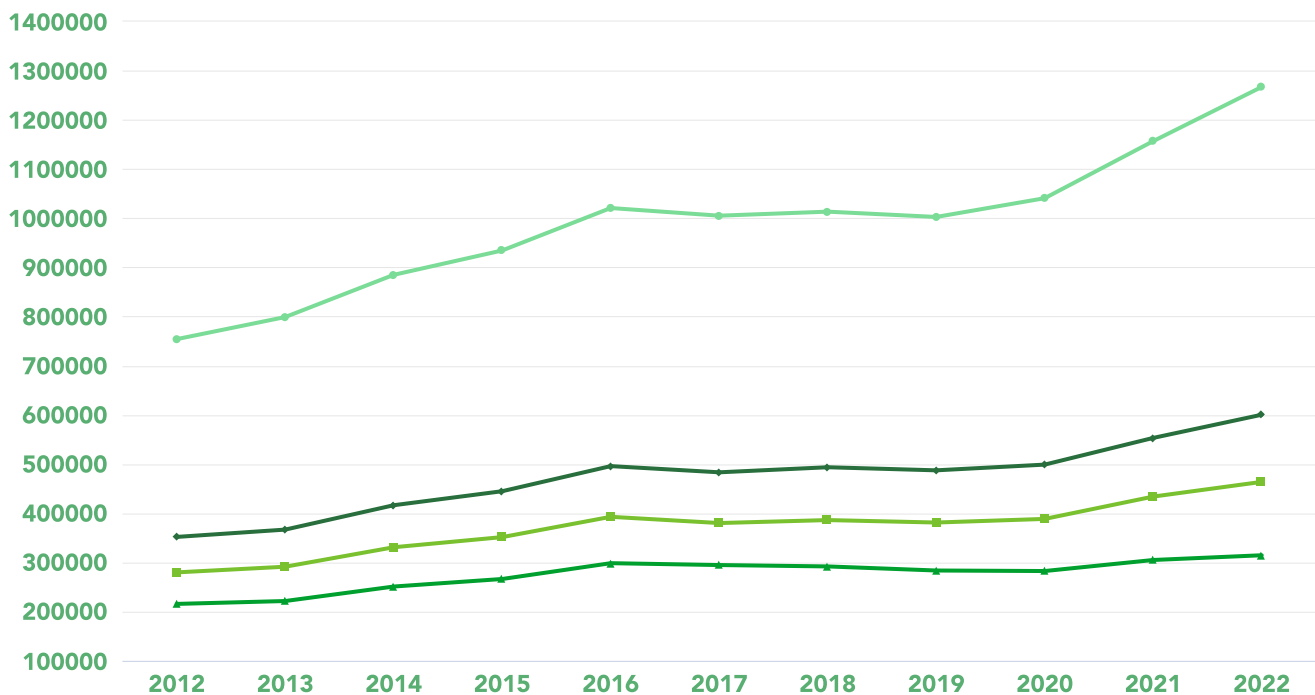
James Neave

38 High Street Walton on Thames Surrey KT12 1DE
01932 221 331
lily@jamesneave.co.uk
www.jamesneave.co.uk

LOCAL MARKET

HOUSE PRICE STATISTICS FOR KT12

10 YEAR HISTORY OF AVERAGE PRICES BY PROPERTY TYPE



FLAT
+ 45.83%



TERRACED
+ 65.73%



SEMI-DETACHED
+ 70.56%



DETACHED
+ 68%

James Neave

38 High Street Walton on Thames Surrey KT12 1DE
01932 221 331
lily@jamesneave.co.uk
www.jamesneave.co.uk

JAMES NEAVE

About Us

James Neave the Estate Agents are independently-owned property specialists based on Walton on Thames High Street. We don't believe that all Estate Agents are the same. We firmly believe that the decision of which Estate Agent you instruct to sell or let your home will have an impact on the outcome. We focus on doing all we can to bring our customers complete satisfaction. Our desire to bend over backwards when necessary has won us many friends, and we are proud to say a significant proportion of our work is repeat business and referral. Establishing long-lasting relationships is key to our ongoing success.

James Neave

38 High Street Walton on Thames Surrey KT12 1DE
01932 221 331
lily@jamesneave.co.uk
www.jamesneave.co.uk

TESTIMONIALS

WHAT OUR CLIENTS THINK

Testimonial 1



"James Neave was the answer to our long, two year search for a buyer. We previously listed with multiple agencies in the past albeit, to no avail. The frustration was quickly remedied once we listed with James Neave who showed honesty and determination, and within one month of listing, a buyer was found. Thank you James Neaves for going above and beyond limits"

Testimonial 2



"Words cannot express our sincerest thanks to you. You've made our move a reality and for that we will be forever indebted to you and your team."

Testimonial 3



"We were really impressed by all the help and advice provided by Andy and the team at James Neave . All through the process we knew if we had any issues, someone was always on hand to help . James Neave have a real understanding and focus on helping families through the difficult period of a move. Their service is first class and they truly know each client / property inside out"



James Neave

38 High Street Walton on Thames Surrey KT12 1DE
01932 221 331
lily@jamesneave.co.uk
www.jamesneave.co.uk

DATA QUALITY

James Neave is committed to comprehensive property data being made available upfront to make the home buying and selling process quicker, easier and cheaper. Which is why they have partnered with Sprift, the UK's leading supplier of property specific data.

Data Partners:



Contains public sector information licensed under the Open Government Licence v3.0

The information contained in this report is for general information purposes only and to act as a guide to the best way to market your property and the asking price.

Sprift Technologies Limited aggregate this data from a wide variety of sources and while we endeavour to keep the information up to date and correct, we make no representations or warranties of any kind, express or implied, about the completeness, accuracy, reliability, of the information or related graphics contained in this report for any purpose. Any reliance you place on such information is therefore strictly at your own risk. In no event will we be liable for any loss or damage including without limitation, indirect or consequential loss or damage, or any loss or damage whatsoever arising from loss of data or profits arising out of, or in connection with, the use of this report.

Information produced by HM Land Registry. Crown copyright and database rights 2022